
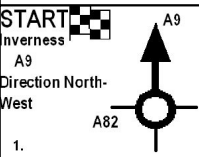

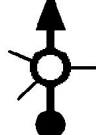


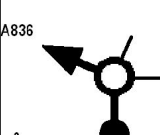






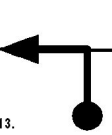

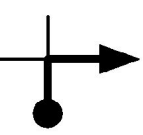





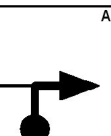



Miles Tot/Par	Image	Description
	 Northern Scotland	
	More information & rides on www.thebestrides.co.uk www.tripy.eu	
0,0 0,0	 1.	North Kessock A9 Inverness A9 - Direction North-West
0,3 0,3	 2.	North Kessock A9
5,4 5,7	 3.	Tore A9
5,5 11,2	 4.	Findon Mains A9
1,1 12,3	 5.	Ardullie A9
16,4 28,7	 6.	Newfield A836
6,1 34,8	 7.	Tarlogie A9
0,3 35,1	 8.	Tarlogie A9
30,7 65,8	 9.	Helmsdale A9
0,3 66,1	 10.	Helmsdale A9 - Navidale Road

Miles Tot/Par	Image	Description
18,7 84,8	 11.	Latheron A99
16,7 101,5	 12.	Wick A99 - Bridge Street
0,1 101,6	 13.	Wick A99 - High Street
1,3 102,9	 14.	Upper Gillock A99
1,8 104,7	 15.	Reiss A99
2,5 107,2	 16.	A99
10,6 117,8	 17.	John O' Groats A836
14,0 131,8	 18.	Castletown A836 - Main Street
5,1 136,9	 19.	Thurso A9
0,0 136,9	 20.	Thurso A9
0,2 137,1	 21.	Thurso A9 - Traill Street
0,7 137,8	 22.	Thurso A836

